

TILLAMOOK COUNTY REWITNESS #783
 29 W. 1/4 SEC. 30 29 T 4 S R 10 W., WM.
 30 E. 1/4

HISTORICAL: Refer to Previous Rewitness Card

GLO		
Book H Page 74		
MAP B-566		

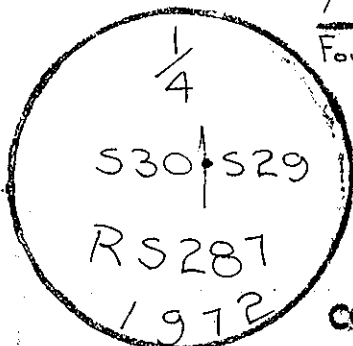
CONDITION O.K. FOUND: 2" x 30" Axle with bearing

I Removed axle and turned it upside down -- Then I		
Placed the 2" Iron Pipe with Brass Cap over the axle		
on top ridge -- ok * Spr 30" N16° 0' W 29 05		
on steep slope downward O.K. * Hem 12" N78° 19' E 89 01		

COMMENTS: A NEW CAT ROAD FROM THE WEST IS WITHIN ±25 FEET OF THE CORNER -- THE 30" SPRUCE B.T. AND HAT SECTION CAN BE EASILY SEE N FROM THE CAT ROAD. THE ROAD IS LOCATED ON TOP OF RIDGE.

REWITNESS

1 SET 2" Iron Pipe with Brass Cap over found axle in 10" tile and Conc. feet



Found → 84 Hat Section S. E. S50° E 10

NEW ACCESSORY:

ALDER 8" N48° W	3 33	1/4 S30 BT CS

COMMENTS: Corner is more accessible from the west -- Go to Pacific City Heights -- Drive to top on Topping Street -- Walk East-Southeasterly along cat roads ±1400 feet until you reach a steep downward slope -- corner is east of the top of the slope -- corner is located at the westerly end of a horse shoe gully -- dense growth of alder in gully area -- Rides around gully point Northeastly and Southeastly

IN THE PRESENCE OF:

Geo W. Urrey
 Gale Arthur
 ROGER KNIPPLE

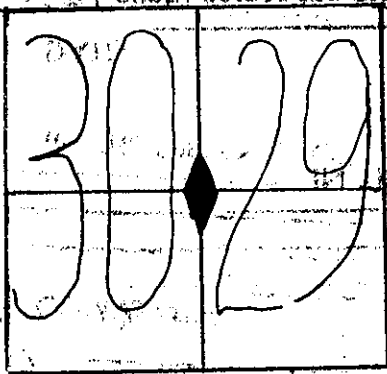
DATE: 5-4-72

PHOTO: NWO-B 7-40

5-31-70

TITLE

* = County corner too effixed.



TILLAMOOK COUNTY REWITNESS

W. 29th SEC. 30 29
 COR. T 45 R 10 W., WM.
 E. 30

HISTORICAL: GLO set 3" Spruce limb

7" Spruce N84°E 281KS = 18 48 ft GLO
 7" Spruce N18°W 221KS = 19 52 ft


BK "H" Page 79
 MAP B-566

CONDITION fair FOUND: Original spruce limb with rotted top
 Bottom of limb was sound.
 Original 7" spr. (NE) = now 24" Hem stump backcast of top of face was
 found. Rest of scribing rotted off
 Original 7" spr. (NW) = now 36" spr snag 8 feet high. Backcast of scribing
 was found. Face of snag rotted away.
 FOUND 1/2" IRON PIPE ± 1' south of FOUND ORIGINAL POST I REMOVED THIS PIPE AS IT IS
 INCORRECT.

COMMENTS:

REWITNESS

SET 2" x 30" Truck Axle with bearing feet.



84 " Hat Section S50°E 10

NEW ACCESSORY: BT'S are Transit Tie Scribed as follows

Spruce 30" N16°07'W 29 95 1/4 S30 BT 287
 Hemlock 12" N78°19'E 89 01 1/4 S29 BT 287

SEE FIELD NOTES FOR S&H SUB 1968

COMMENTS: Corner is ± 15 feet west of an
 abrupt downslope ± 15 feet S40°E of a cat
 road P.I.

IN THE PRESENCE OF: J. Carlich BS 287 C.S.
 G. McQuire
 A E Duncan

DATE: Feb - 1968

PHOTO#:

TITLE
 GLO

* = County corner tag affixed.